









Lowrie Primary Attendance Boundary




Stafford / Boeckman Choice Zone

Legend


Places

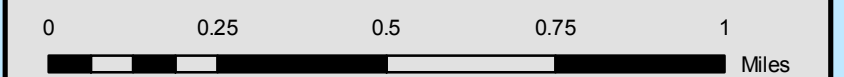
-  County Courthouse
-  City Hall
-  Hospital
-  Airport
-  Parks (Public)
-  Parks (Other)
-  Golf Course
-  Library

Schools

-  Elementary School
-  Middle School
-  High School

Boundaries

-  City Boundaries
-  County Boundary
-  School District Boundary
-  Lowrie Primary
-  Primary Attendance Boundary



GEOGRAPHIC INFORMATION SYSTEMS

DEPARTMENT OF INFORMATION SERVICES/GEOGRAPHIC INFORMATION SYSTEMS
121 LIBRARY COURT
OREGON CITY, OREGON 97045

The information on this map was derived from digital databases from Clackamas County's GIS. Care was taken in the creation of this map but is provided "as is". Clackamas County cannot accept any responsibility for any errors, omissions, or positional accuracy, and therefore, there are no warranties which accompany this product. Although information from Land Surveys may have been used in the creation of this product, in no way does this product represent or constitute a Land Survey. Users are cautioned to field verify information on this product before making any decisions.

